

Legenda

Plangebied

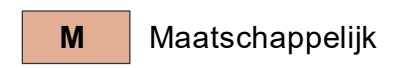


Plangebied

Enkelbestemmingen



Groen

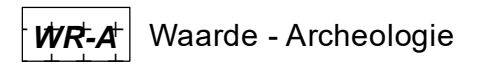


Maatschappelijk



Water

Dubbelbestemmingen

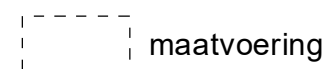


Waarde - Archeologie

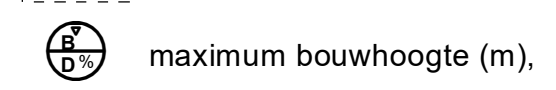
Aanduidingen



bouwvlak

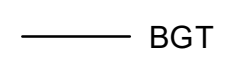


maatvoering




maximum bouwhoogte (m),
maximum bebouwingspercentage (%)

Ondergrond



BGT



IKC Marum

NL.IMRO.1969.BPMA19HERS1-OW01

Bevoegd gezag: Gemeente Westerkwartier

Ter inzage:	Vastgesteld:	Ter visie:

Schaal: 1:1.000
 Projectnummer: 368302
 Tekeningnummer: 368302.rdm.bp20200528.003

Gecontroleerd: MR
 Getekend: KB

Formaat: A3

Documentnaam: 368302.rdm.IKC_Marum



S:\NL\applicatie\ROP\plannen\GIS\WV\Westerkwartier\368302_rdm.IKC_Marum.mxd 20-12-2019 14:56:56